


28°48'39.5"N 97°01'13.7"W








Imagery ©2020 Maxar Technologies, Texas General Land Office, Map data ©2020 50 ft



28°48'39.5"N 97°01'13.7"W

28.810981, -97.020459

-   
Directions
-   
Save
-   
Nearby
-   
Send to your  
phone
-   
Share

 Victoria County, TX

 RX6H+9R Victoria, Texas